

Cooperation of Public and Non-Governmental Organizations in Lithuania

Vaidotas Sankalas

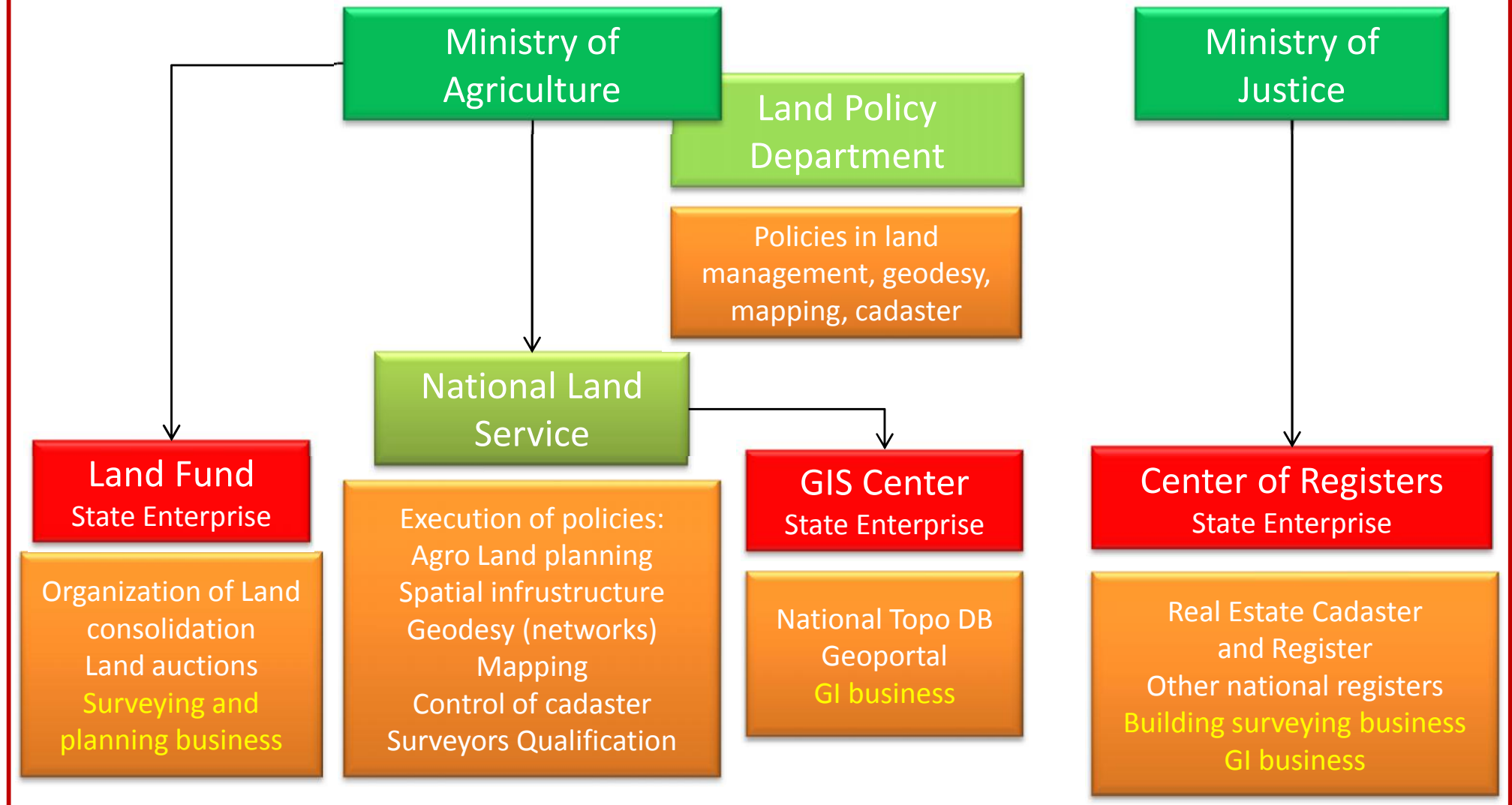
Seminars: Sabiedrisko organizāciju un valsts iestāžu sadarbība
14.03.2014



Lithuanian Association of Surveyors

Public institutions

Institutions and functions



Non-governmental organizations

- Lithuanian Association of Surveyors
- Union of Land Management and Reclamation Engineers
- Lithuanian Union of Geodesists and Land Surveyors
- Lithuanian Society of Cartographers
- National Association of Geodesy, Cartography and Land Management Enterprises

Current means and approaches

- Working groups on various levels (Parliament, Ministries, National Land Service)
- Comments and proposals on draft regulations (formal and informal)
- Suggestions and complains (Parliament, Government, Ministries, National Land Service)
- Informal meetings and discussions with public institutions
- Seminars and conferences (e.g. organized by association)

Legal means (formal)

- Law on Lobbying
- Public consultations on draft regulations

Public Council to NLS

- Initiated by association in 2011
- Consultations body to National Land Service on professional matters
- “For discussions of issues and improvement possibilities of the regulations...”
- Legalized by order of the Minister (MoA)
- No decisive power (final decisions by NLS), only advising
- Consists of representatives from the MoA, NLS, Universities and NGOs (professional organizations)
- Meeting once or couple times a year
- Current issues discussed (regulations, technical standards, etc.)
- Example of issue discussed: “Regarding problems raised by LMA...”

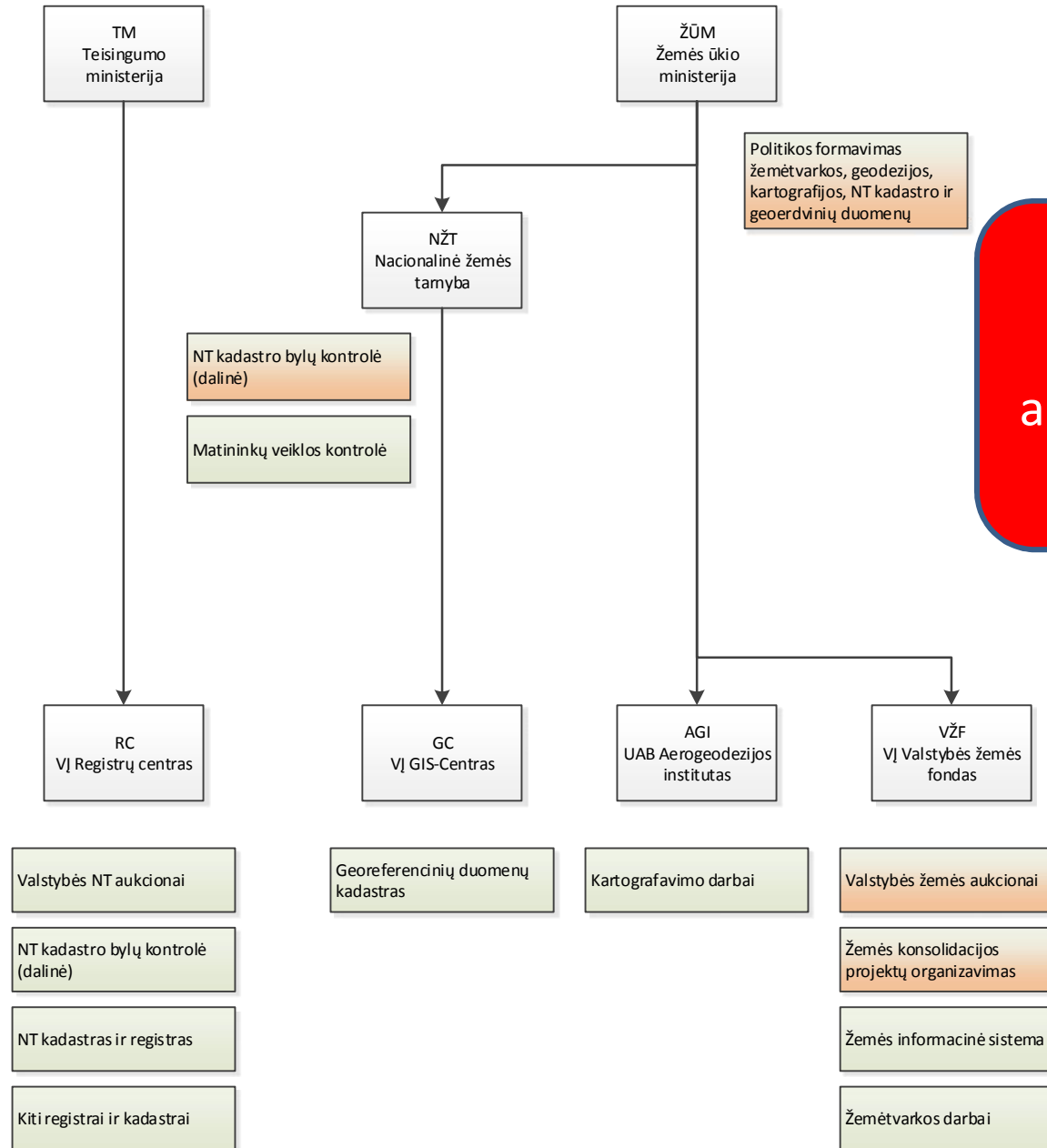
Future plans...

- Strengthening of Public Council (PC) institution
 - Lift to the level of law or government decree
 - Approve PC working rules (meetings, voting, etc.)
 - Amend the laws on Mapping (spatial) and Cadaster by obligation for institution to prepare and approve a Long term plan (LTP) in the fields of responsibilities
 - LTP must be approved in consensus with PC
 - LTP revised annually
- Preparation of LTP outlines for the fields of activities
- Proposition to the Government and NLS of LTP outlines

LTP outlines

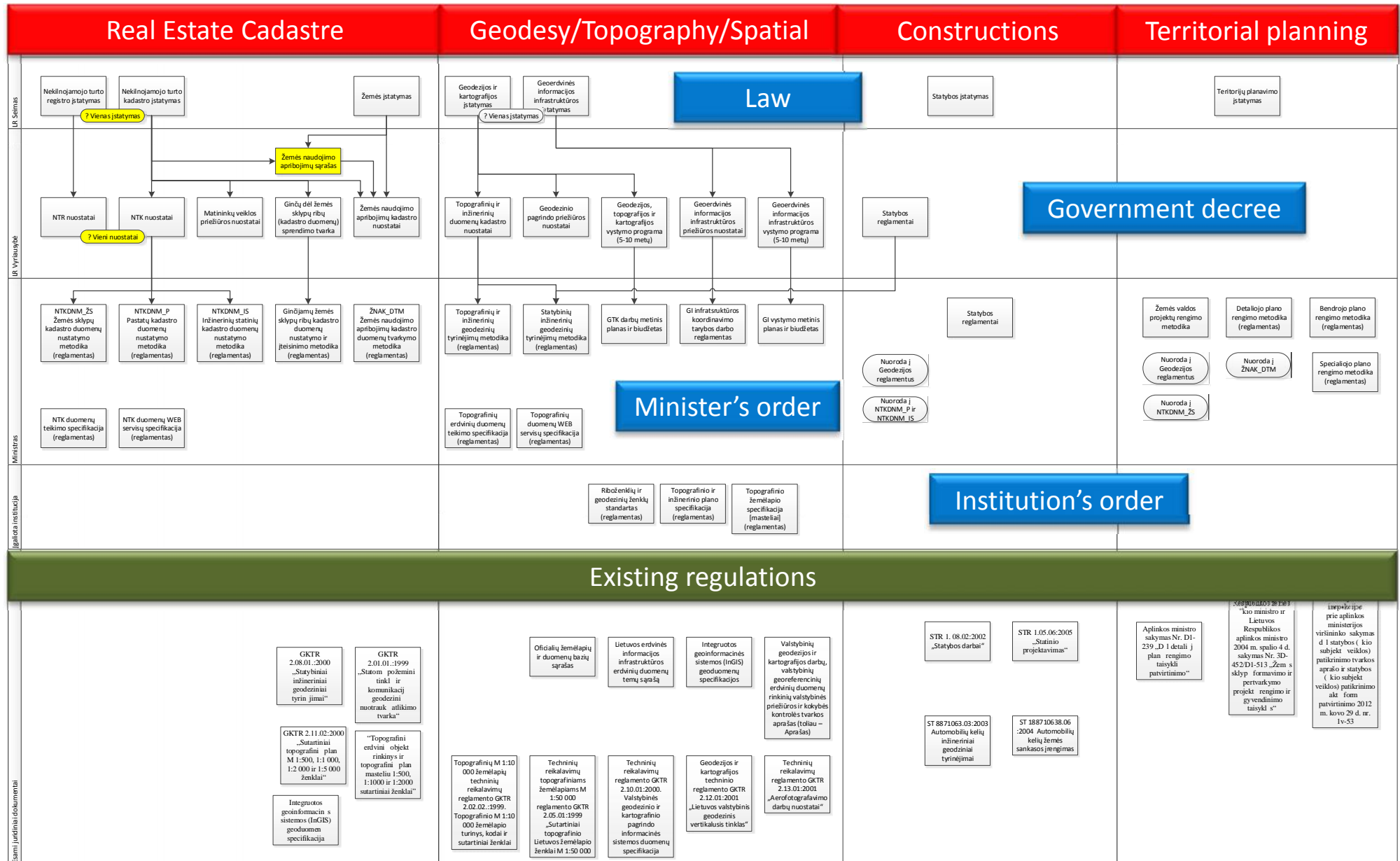
- Fields of activities:
 - Geodesy (networks maintenance)
 - Topography (surveying and mapping)
 - Real Estate Cadaster (process)
- Legal framework
- Institutional framework
- Spatial infrastructure
- Technical standards
- Qualification and supervision of surveyors and geodetic engineers

Example: institutional framework



Duplicated functions or assigned to wrong institution

Example: Legal framework





Paldies par jūsu uzmanību!

vsankalas@hnit-baltic.lt